

GRAN CANARIA BEST ROADS

# I want to go to the sea

*An itinerary along all the coasts, more or less famous towns, the famous Maspalomas Dunes and the renowned Mirador del Balcón.*

MIRADOR DE LAS DUNAS

## THE ROUTE AT A GLANCE

# Overview

The coastal itinerary of Gran Canaria! The entire coast, desert dunes, towns, a breathtaking Mirador you'll remember forever, and a legendary road perched over the ocean for kilometres. Many seaside stops, from the famous Maspalomas to some smaller, less well-known but unforgettable towns. The itinerary is designed in 6 parts, two of about an hour of riding and two shorter ones, with a fuel and lunch stop in the middle and refreshment breaks at the other stops. Departure and arrival in Las Palmas.

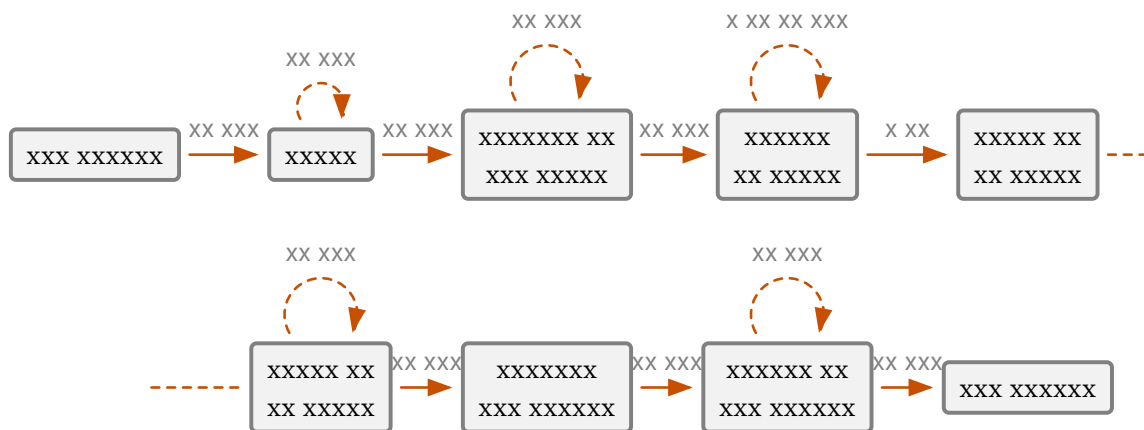
DRIVING	VISITING	TOTAL TIME	DISTANCE
3 h 55m	4 h	7 h 55m	190 km

## RATINGS

ASPHALT QUALITY		10
LANDSCAPE		8
ROUTE QUALITY		6

THE ROUTE

# Map of the itinerary





---

XXXX XXXXXXXX XXXXXXX XXX, XXXXX XX XXX XX-XXX. X XXXX-XXXXXXXXXXXX, XXXXXXX XXXXXXXXXXXX  
XXXX, XXXXXXXXXXXX XXXXXXX XXXX XXX XXXX: XXX XXXX XX XXXXXXXXXXX XX XXXXXX XX X XXXXXXX  
XXXX XXXX XXXX XXXX XXX XXXXXXX. XX XXXXX XXXX XXXX'XX XXXXXXXXXXX X XXXXXXXXXXX, XXX XX-X,  
XXXXXX XXXX XXX XXXX XX XXX XXXXXXX XXX XXXXXXXXXXX XX XXXXXXX: XXX'X XX XX! XXXXXXX XXXXXXX XXX  
XXXXXX XXX XXX XX-XXX XX XXX XXXXXXXXXXXX XX XXXXXXX XXX XXX'XX XXXXXX XX. XXX'XX XXXXXXX XX  
XXXXXX XXXX XX XXXX. XXXXXXXXXXXX XX XXX XXXX XXXX XXX XXXX XXXX, XXX XXX XXXXXXX XXXXXXX  
XX XXXX XXX XXXXXXX XX XXXXXXX XX XXX XXXXXXX XX XXXXX XX XXX XXX XXXX XXXX XXXX XXXXXXX  
**XXX XXXXXXX.** XXX XXXXXXX XX **XXXXXXXX XX XXX XXXXXXX** XX XXXXX XXX XXXXXXXXXXX, XXXX  
XXXXXXXXXXXXXXXXXXXXXXXXXXXXXXXX XXX XXXXXXX XX XXX XXXXX. XXX X XXXXXXX, X XXXXXXXXXXXX X  
XXXXXXXX XXXX XXXXXXXXXXX, XXXXX XX X XXXXXXX XX XXXX XXXXXXX: **XXXXXXXXXXXXXXXXXXXX.**  
XXXXXXXXXXXXXXXXXXXXXXXXXXXXXXXX XX **XX XXXX XX XXXX.** XX XXX XXXX XX XXX XXXXXXX XXX XX-  
X XX XXXXXXXXXXXXX X XXXXXXX XXXXXXX XXX, XXXXXXXXXXX XX'X X XXXXXXXXXXX, XX'X XXXX XXXXXXXXXXX,  
XXXXXX XXXX XXX-XXX XXXXX XXXX XXX XXXXXXXXXXX XXXXXXX XXX XXXXXXX. XX XXXXX XXXX XX XXXX  
XX XXXX XX XXXX XXXXXXXXXXXX XXX XX XXX XXXXXXX XXX XXX XXXXXXXXXXXX XX XXXX XXXXXXXXXXXX. XX  
XXX XXX XXXX XXXXX XXX XXXXX XXXX XX XXXX XXXXXXX, XX XXXXXXX XXXXXXXXXXXX XXXX X XXXXXXX  
X XXXXXXX XXXXXXX XXXXX XXX: **XXXXXXXXXXXX** XX XXX XXXXXXXXXXXXXXXX XX **XX XXXXXXX.**

IN ORDER OF APPEARANCE

# The roads you will ride

XX-X

RATING: 7 / 10

xx'x xxx xxxxxxxx xx xxx xxxxxx xx xxx xxxxxxxx, xxx xxx'x xx xxxxxxx: xx xxx xxxxxxx  
xxxx xx xxxxxxxx xxx xx xxxxxxxxxxxx!! xx xxxxxxxx xxxxx'x xxxxx xxx xx xxxxx  
xxxxx, xxx xx xxxxxx xxx xxxxxxxxxxxxxx xxxxx, xxxxxxxxxxxx xx xxxxx, xx xxxxxx xxxxxxx  
xxxx xxxxxxxxxxxxxxxxxx xxxxxxxx, xxx xxx xxxxxx xxxxxxxxxxx xxx xxxxxxxxxxx xxxxxxxx, xxx  
xx xxxxxxxxxxx xxx xxxxxx xx xxx xxxxxx, xxx xxxxx xx. xx xxxxxxxxxxx, xxxxxx xxx xxx xx  
xxxx xxxxxxxx xxx'xx xxxxx xx xxxxxx xxxxxxxxxxxxxx, xxx xx xxx'x xx x xxxxxx xxxxxxxxxxx  
xx xxx, xxxxx xxx xxxxxxxx!

XX-X

RATING: 5 / 10

xxx xxx xxxxxxx xx xxx xxxxxxx: xx xxxxxxxx xxx xxxxxx xx xxxxxx xx xxxxx, xxx xxx  
xxxx xx xxx xxxxx xxxxx. xxxxxx xxxxx, xxxxx xxxxx, xxx xxx xxxxx. xxxxx xxx xxx xxx xx  
xxxx xxxxx xxx xxxxxxxxxxxxxx xxxxxx xxxxxxxx. xx xxxxxxxx xxx xx xxxxx xxx xxxxxxx  
xxxxxxxxxx xx xxx xxxxx xxxxx, xxx xxx xxxxxx xx xxx xxx xxxxxxx-xxxxx xxx xxxxxxxxxxx  
xxxx xxxxxxxxxxx xxxxxxxx xxxxxxxx, xxx xxx xx xxxxxxx. xx'x xxxxxxxxxxx xxxxxxxxxxx  
xx xxxxx xxx xxxxxx xxxxxxx xxxxxxx xx, xxx xx xxx xx xxx xx x xxxxxxxxxxx xxx xx  
xxx xxxxx xxx xxx xxxxx.

XX-XXX

RATING: 10 / 10



GC-200: VEGETATION AND SWITCHBACKS ON THE CLIMB FROM LA ALDEA

XXX XXXX XX XXXX XXXXXXXX. XX XXX XX XXX: XXXX,  
 XXXXXXXX XXXXXXXXXX, XXXXX XXXXXXXXXXXXXX XXX  
 XXXXX, XXXXX, XXXXX, XXXXXXXXXXXX XXXXXXXX... XXX XX  
 XX XXXXXXX. XX XXXXXXX XXXX XXXXXXX XX XXXXX, XXX  
 XX XXX XXXX XXXXXXXXXXX XXXX XXXXX XX XXXX  
 XXXXXXXX. XXX XXXXX XXXXXXXX, XX XX XX XXXXX, XX X  
 XXXX XXX XXXX-XXXXX XXXX, XXXX XXX XX XXXX XX X  
 XXXXXXXXXXXX. XX XXXXXXXX XXXX XXXXXXX XX XXXXX  
 XXXXXXX, XXXX XXX XXXXXXXX XX XXXXXXXXXXX XXX  
 XXXXXX XX XXX XXXXXXXXXXXX. XX'X XXXX XXX XXXXXXXX  
 XXXX XX XXX XXXXXXXXXXXXXX XXXXXXX XXXXX. XXXX XXXX  
 XXXXXXX XXXXXXXXXXXXXX XXX XXXXX XXXXXXXXXXXX XX XXX  
 XX XXXXX XXXXX XX XXXX. XXX XXXXXXX XXXX,  
 XXXXXXXX, XX XXX XXXXXXXX XXXXX XXXXXXXX. XX XXXXXXX XXXX XXX XXXXXXXXXXXXXX XXXXXXXX XXX  
 XXXXXXXX, X XXXXXXXX XXXXXXXXXXXXXXX XXX XXXXX XXXX X XXXXXXX XXXX. XXXX XX XXXXXXXXXXXXXX XXXX X  
 XXXX XXXXX XXXXX XXX XXXXX, XXXXXXXX XXX XXXXXXXXXXXXXX XXXXXXXXXXXX, XXXX XX XXXXXXX  
 XXXXXXXXXXXXXX XXXX XX XXXXXXXXXXX XXX XXX XXXXXXXXXXX XXXXX XXXXX. XXXXXXXXXXX XXX XX XXX XXXX  
 XXXXXXXXXXXXXX XXXXX XXX XXXXXXXXXXX XX XXXX XXXXXXXX. XXX XXXXXXX XX XXX XXX XX XXXXXXX XXX XXX  
 XXXX, XXXXXXX XX XXX XXXXXXX, XXX XX XXX XXXX XXXXXXXXXXX XXXXX XX XXX XXXXXXX.

WHERE TO STOP

# Points of Interest



THE INCREDIBLE VARIETY OF COLORS IN THESE ROCKS

XXX XXXXXXXXXXXX XX XXXXXXXXXXXX


27.88° N, 15.74° W

XXXXXXXXXXXX XXXXXX XXXX XXXXXXXXXXX XXXXXX XX  
XXXXXXXXXX XX XXX XXXXXXXXXXX XXXXXXX. XXXXXXXXXXXXX  
XXXX XXXXXXXXXXX XXXX XXXXXXX XXXXXXX XXX XX  
XXXXXXXXXX XXXXXXX. X XXXXXXX XXXXXXXXXXXXXXX XXXX  
XXXXXXXXXXXXXXXX XXXXXXXXXXX.


XXXXXX XX XX XXXXXX

27.95° N, 15.8° W

XXXXXXXX XXXXX XX XXX XXXX XXXXX XX XXX XXXXXXX XX  
XXX XXXXXXXXXXXXXXX XX XX XXXXX XX XXX XXXXXXX.  
XXXX XXXXXXXXXXX XXXX XXXXXXX XXXXXXX  
XXXXXXXXXXXX. XXXXXX XXXXX XX XXX XXXXXXX  
XXXXXXXXXXXX.



THE BEACH AND PIER AT LA ALDEA, WITH TENERIFE IN THE BACKGROUND



THE CITY'S CHARACTERISTIC NARROW STREETS

XXXXXXX

28.07° N, 15.7° W

XXXXXXXXXXXXXX XX XXX XXXXXXXXXXX XXXXX XXXX XXXX  
XXXXXXXXXXXX. XXX XX XXX XXXXX XXXXXXXXXXXXXXX XX  
XXX XXXXXXX XXXX XXXXXXXXXXXXXXXXXXX XXXXXXX. XXXX  
XXXX XXX XXXXXXX XX XXXXXXXXXXX XXXX X XXXXXXXXXXX  
XXXXXXXXXXXX.


XXXXXXXX XX XXX XXXXXXX

28.1017° N, 15.7106° W

XXXXXXXX XXXXXXX XX XXX XXXXXXXXXXX XXXX XXXX  
XXXX XXXX XX XXXXXXX. XXXXXXX XXXXXXXXXXX  
XXXX XXXX XXXXXXXXXXX. XXXXXXXXXXXXXXX  
XXXXXXXX XXXXX XXXX XXXXXXXXXXX XXXXXXXXXXX.



A VIEW FROM THE PROMENADE,  
OVERLOOKING THE CLIFFS



THE TYPICAL HOUSES AND NARROW  
STREETS

XXXXXXXX XX XXXXX

27.8173° N, 15.7595° W

XXXXXXXXXXXX XXXXXXX XXXXXXX XX XXX XXXXXXX  
XXXX XXX XXXXX. XXXXXXX 'XXXXX XX XXX  
XXXXXXXX' XXX XXX XXXXX XXX XXXXXXX XXX XXXX  
XX XXX XXXXX. XXXXXXXXXXX XXX XXX XXXXX XXX  
XXXXXXXXXXXX.

XXXXXXXX XX XXX XXXXXXX

27.7449° N, 15.5763° W

XXXXXXXX XX XXX XXXXXXXXXXX XXXX XXXX XXXX XX  
XXXX XXXX XXX XXXXX XXXXXXXXXXX. XXXXXXXXXXX  
XXXX XXXXXXXXXXX XXXX XXXXXXXXXXX XXXX XX XXX  
XXXXXXXX XXXXXXX XXXX.



MIRADOR DE LAS DUNAS



THE "DRAGON'S TAIL" AS SEEN FROM THE FAMOUS MIRADOR

XXXXXXXX XXX XXXXXX

27.9° N, 15.8° W

XXXXXXXXXXXX XXXXXXXXXXX XXXXXXXXXXX XX XXXX XXXX  
 XXXXXX XXXXXXXXXXX XXXXXXXXXXX XX XXXX XXXX XXX  
 XXXX XXXX. XXXXXXXXXXX XXXXX XX XXX XXXX XXXXXX.  
 XX XXXXX XXXX XXX XX XXXXX XXXXXXXXXXX XX XXXXXXX.

XXXXX

28.065° N, 15.71° W

XXXXX XXXX XX XXX XXXXXXXXXXXXXXXX XX XXXXXX XX XXX XXXXXXXXXXX XXXXX. XXXXXXX XXXX XXXX  
 XXXXXXXXXXXXXXX XXXXXXXXXXX XXX XXXX XXXXXXXXXXX.

I WANT TO GO TO THE SEA — GRAN CANARIA BEST ROADS  
 END OF THE ROUTE. SEE YOU ON THE NEXT ONE